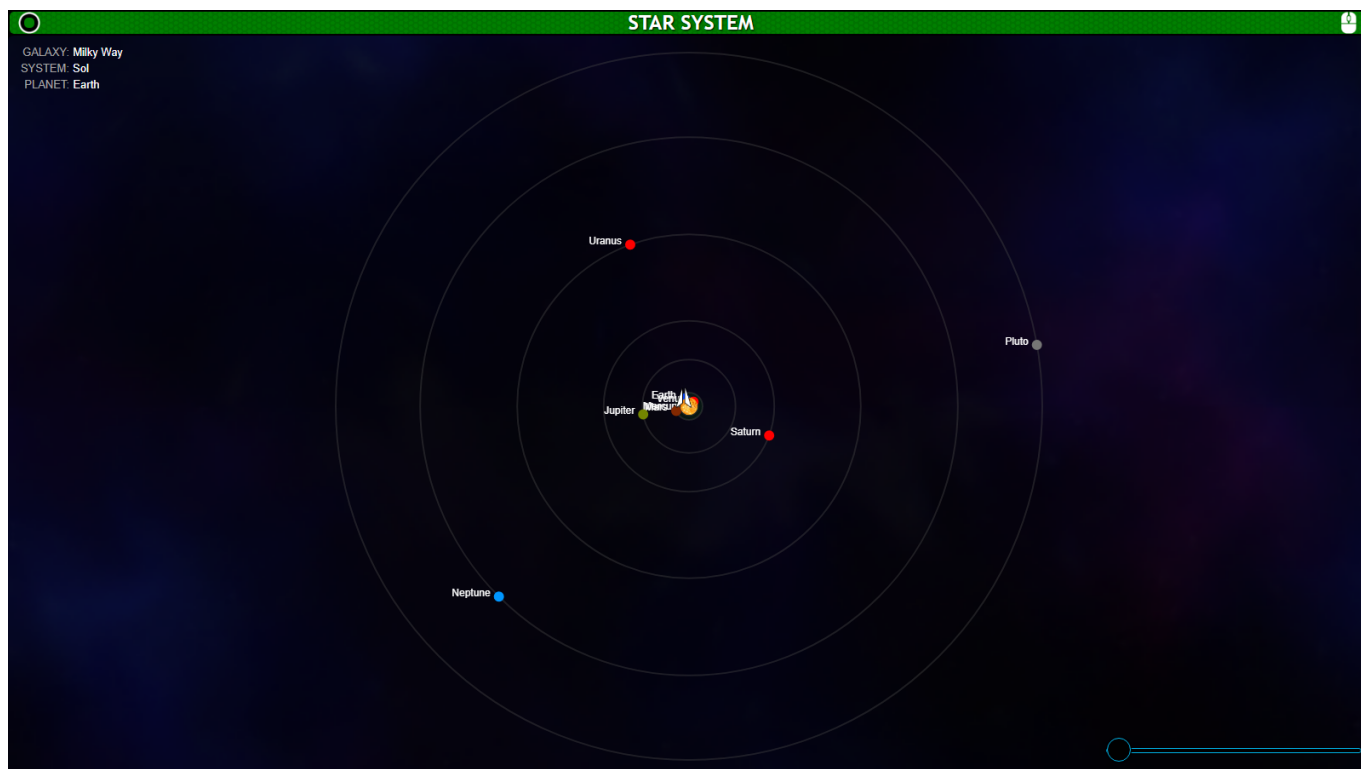


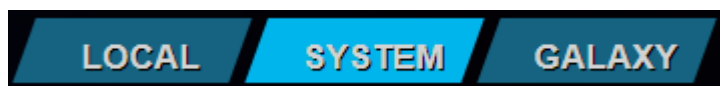
# Star System Console or System Map

The Star System Console or System Map is the view of a star system. Some stations, such as [Flight \(Helm\)](#) and [Sciences](#), are able to select star systems other than the system the Horizons is currently inhabiting.



## Features

### LSG Toggle



In flight and Sciences, the System Map has the LSG toggle, allowing you to switch between the [Local Radar](#), System Map, and [Galaxy Stellar Navigation](#)

### Zoom Slider

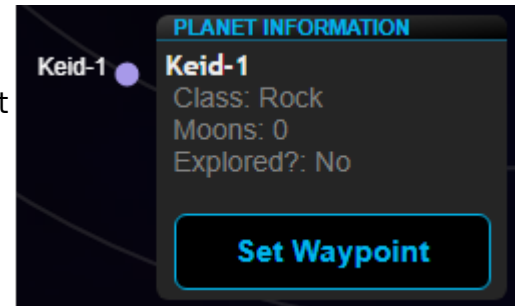
The Star System Console, as well as the System Map available on some stations, has a slider bar in the bottom right allowing you to zoom in for more detail on planets closer to the star.

## Location

In the upper left there is the current location of the Horizons, as Galaxy, System, and Planet.

## Set Waypoint

On the System Map, Flight or Sciences may set a waypoint for the flight officer to FTL to. This might be somewhere that Sciences has scanned an energy reading, or it might be a planet that you've been asked to investigate without being given a mission waypoint.



From:  
<http://wiki.starshiphorizons.com/> - **Starship Horizons Wiki**

Permanent link:  
[http://wiki.starshiphorizons.com/gameplay:stations:star\\_system?rev=1621009981](http://wiki.starshiphorizons.com/gameplay:stations:star_system?rev=1621009981)

Last update: **2021/05/14 16:33**

